

CELEBRATING 15 YEARS OF MEASURE M



Look at What a Half-Cent Buys

As of December 31, 2025

2011: MEASURE M BEGINS

2026: 15-YEAR MILESTONE

2041: MEASURE M SUNSET

1/2 Cent

Of every sales tax dollar goes toward transportation projects that improve daily life in Orange County.



50

At-grade rail crossings received enhancements to improve safety features.



\$1.3 Billion+

Invested in local communities to help restore and improve streets and roads and reduce congestion across the county. This is comprised of \$835 million in flexible funding through the Local Fare Share Program and \$484 million in competitive funding.

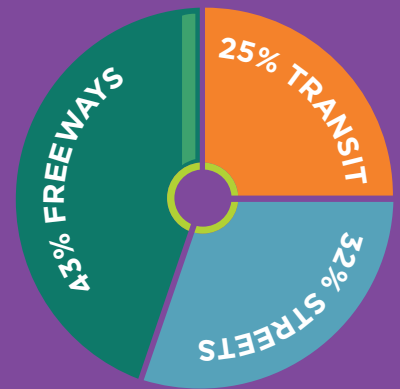


SEVEN

Grade separation rail projects completed, improving safety, reducing congestion, and eliminating delays at railroad crossings.



MEASURE M NET REVENUE ALLOCATIONS




ENVIRONMENTAL

A total of 5% of Measure M2 Freeway Program funds is allocated to the Freeway Environmental Mitigation Program

A total of 2% of the overall Measure M2 Program funds is allocated to the Environmental Cleanup Program

3,789

Signals synced to improve traffic flow, reducing stop-and-go traffic and cutting travel time by an average of 13%.



1,300

Acres purchased and preserved as open space.


\$155 Million

Allocated to support services for seniors and persons with disabilities.



30 Freeway Projects

To be delivered by 2041. So far, 17 projects have been completed, six are under construction, three are in the design phase, and four are in various phases of development.



889,000

Freeway Services

Provided to assist motorists and remove congestion-causing debris along the Orange County freeway system.

4.15 Miles

The OC Streetcar will run between Garden Grove and Santa Ana, connecting people to major job centers, schools, and shops.



112

Transit Stops

Improved to ease transfers and provide passenger amenities.



\$81.1 Million

Invested in local shuttles and trolleys to complement bus service.



91.7 Million

Gallons of trash kept out of Orange County's streams and waterways.



Learn more at
octa.net/MeasureM15